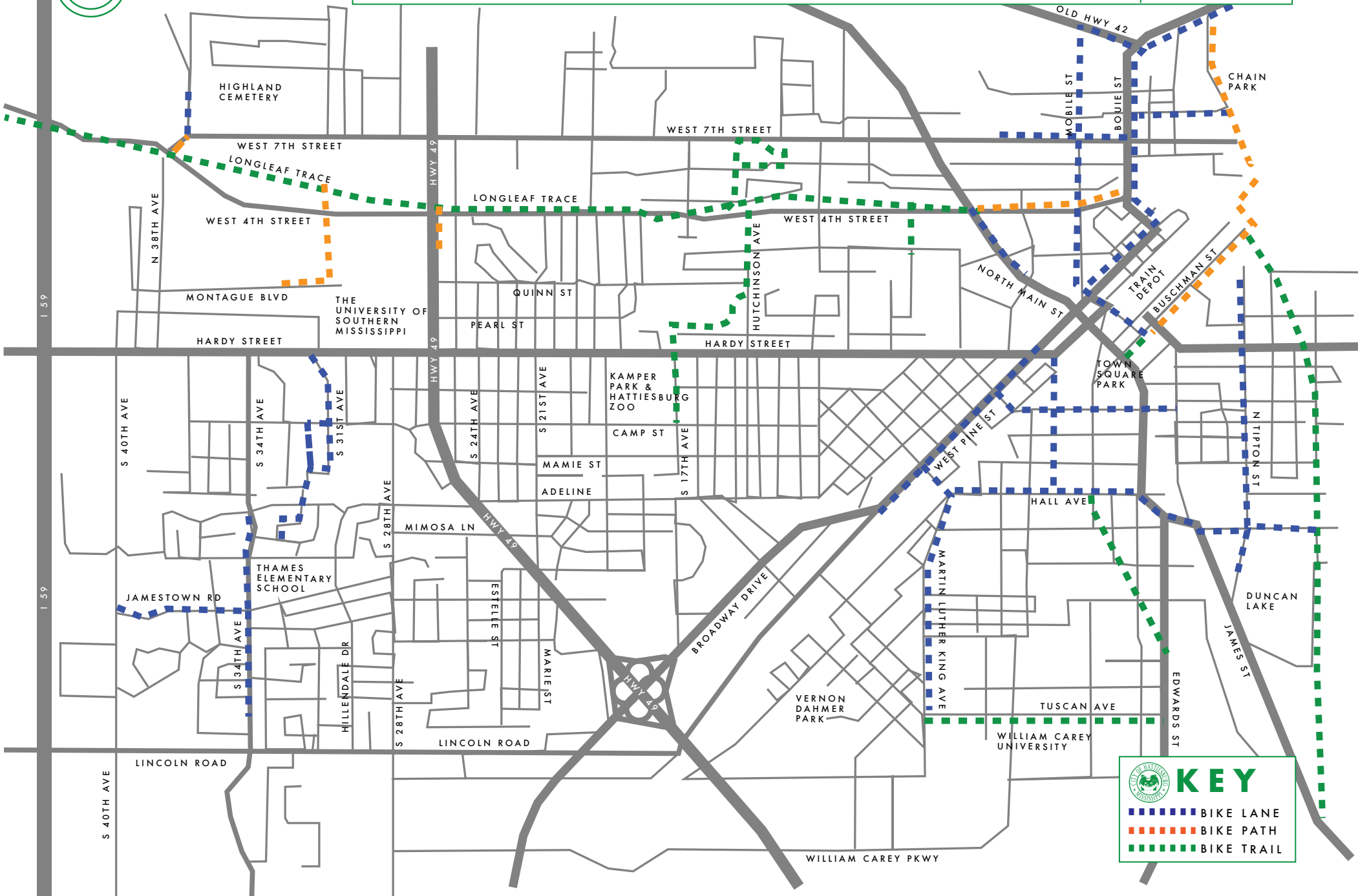






# ARE YOU READY TO EXPLORE A BIKEABLE HATTIESBURG?

Join the City of Hattiesburg for a unique Bike to Work Challenge, kicking off April 29! For two weeks, all residents are encouraged to explore a bikeable Hattiesburg, while qualifying for Hattiesburger-approved prizes. This map is a high level view of Hattiesburg's bike trails (i.e. Longleaf Trace), bike lanes (where designated lanes exist in the City of Hattiesburg) and bike paths (connector points from lanes to trails). While participating, we encourage you to use good judgment and to map out your route to work safely. Please abide by basic bike safety rules (helmet, use of hand signals and taking bike paths where available). And, while we hope you'll share your #B2WHBURG journey with us on social media, we do not condone doing so while biking. Please take photos and other visuals for social media while stopped. To download your official #B2WHBURG Passport, visit [hattiesburgms.com/b2w](http://hattiesburgms.com/b2w) or scan the QR code with your smartphone.



 **KEY**

-  BIKE LANE
-  BIKE PATH
-  BIKE TRAIL