



Federal Highway Administration (FHWA)
HIGHWAY SECTION

HPFL MPO - LPA Sponsored Projects

Federal Funds	FY 2021	FY 2022	FY 2023	FY 2024
Carryover (Federal STBG) Available	\$8,009,000.00	\$1,990,227.00	\$1,505,513.00	\$2,745,799.00
Annual STBG Apportionment	\$2,238,286.00	\$1,240,286.00	\$1,240,286.00	\$1,240,286.00
Total STBG Available	\$10,247,286.00	\$3,230,513.00	\$2,745,799.00	\$2,988,972.00
Total STBG Expenditures	-\$8,257,059.00	-\$1,725,000.00	-\$0.00	-\$2,988,972.00

TA/TAP/Earmark Funds Available	\$568,807.00	\$0.00	\$0.00	\$0.00
TA/TAP/Earmark Expenditures	-\$568,807.00	\$0.00	\$0.00	\$0.00

Local Funds	FY 2021	FY 2022	FY 2023	FY 2024
State/Local Expenditures	-\$2,064,264.75	-\$431,250.00	\$0.00	-\$1,994,743.00

MDOT Sponsored Projects	FY 2021	FY 2022	FY 2023	FY 2024
Federal Funds Available	\$0.00	\$0.00	\$0.00	\$0.00
Federal Expenditures	\$0.00	\$0.00	\$0.00	\$0.00
State/Local Funds	\$0.00	\$0.00	\$0.00	\$0.00



Need ID	119	Total Project Cost:	\$2,300,000.00
Route	Country Club Road	PD:	NPN
Termini	Between Timothy Lane and Highway 49		
Improvement Type:	Reconstruction to urban typical	Responsible Agency:	City of Hattiesburg
Project Length	7 miles	County:	Forrest
Project Description:	This project will adapt the roadway to a typical urban roadway to increase traffic flow and pedestrian safety. Bicyclists will be accommodated with a shared use pathway.		

Fiscal Year	Fund Source	Phase	Federal Funds	Local Funds	Total Funds
2021	STBG/Local	CON	\$1,840,000.00	\$460,000.00	\$2,300,000.00
2022	Local	DESIGN/PE	\$0	\$0	\$0
2023	Local	ENV	\$0	\$0	\$0
2024			\$0	\$0	\$0

Action History	Amend/Adjust	Date	Remarks
Project to be activated in 2017	Adjust	6/15/2016	Not activated. In process of getting money in.
Project to be activated in 2021	Amend	12/17/2020	Funds to be added for the new cost estimates; activation of the project in 2021.

Project Map



City of Hattiesburg, MS

Map provided by the GIS Division of the Hattiesburg, Mississippi Planning Organization, Department of Federal & State Programs, City of Hattiesburg, Mississippi. This map is unofficial and is subject to validation. It is not intended for sale, specific review, or use in any way that could be construed as an endorsement of the City of Hattiesburg, Mississippi. Map created: Mississippi, September 2016.

0 0.075 0.15 0.3 Miles

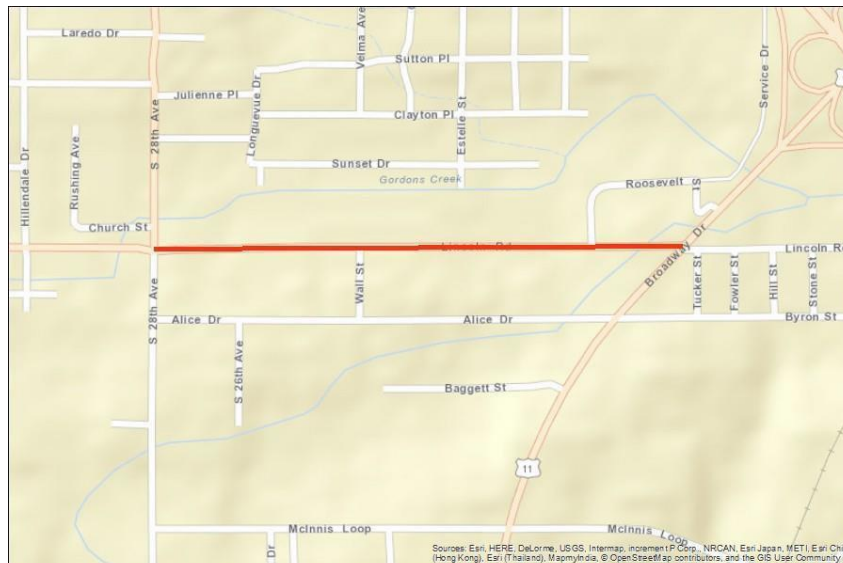


Need ID	122	Total Project Cost:	\$4,983,715.00
Route	Lincoln Road	PD:	NPN
Termini	Between Hwy 11 and 28 th Ave.		
Improvement Type:	Street Improvement – Widening	Responsible Agency:	City of Hattiesburg
Project Length	0.6 mile	County:	Forrest
Project Description:	This project will widen Lincoln Road to 4 lanes between U.S. Hwy 11 and 28 th Ave. to increase traffic capacity. Bicyclists will be accommodated with a shared use path and pedestrians will be accommodated with a separate path.		

Fiscal Year	Fund Source	Phase	Federal Funds	Local Funds	Total Funds
2021	Local	DESIGN/PE	\$0	\$0	\$0
2022	Local	ENV	\$0	\$0	\$0
2023	Local	ROW	\$0	\$0	\$0
2024	STBG/Local	CON	\$2,988,972.00	\$1,994,743.00	\$4,983,715.00

Action History	Amend/Adjust	Date	Remarks
Project to be activated in 2017	Adjust	6/15/16	Not activated. In process of getting money in.
Partial re-allocation of funds requested	Amend	12/17/20	Funds to be applied to Project No. 119

Project Map



City of Hattiesburg, MS

Map provided by the GIS Division of the MPO, Metropolitan Planning Organization, Department of Federal & State Programs, City of Hattiesburg, Mississippi. This map is unofficial and is subject to validation. It is not intended for the specific purpose. It does not necessarily reflect the most current changes and is for general planning purposes only. Map created Thursday, September 05, 2018.



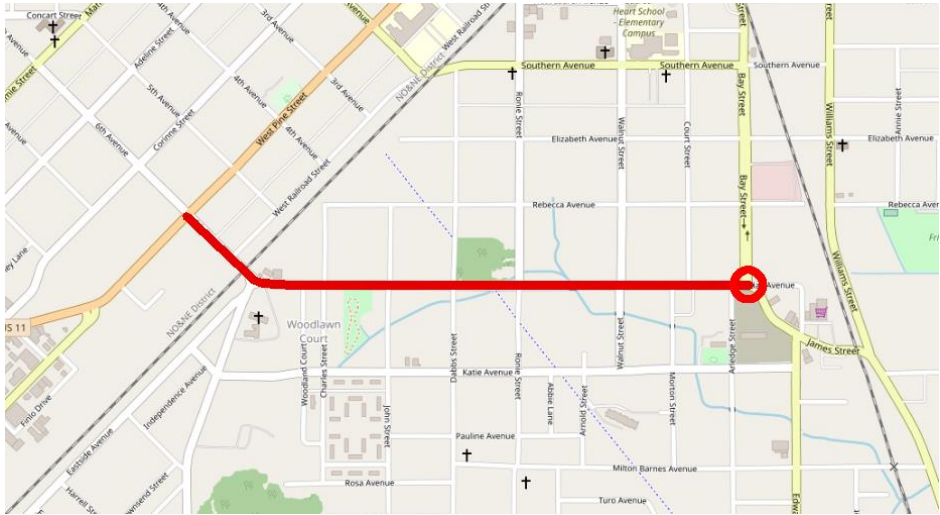


ID		Total Project Cost	\$14,000,000
Project Name/Route	Hall Ave Western Overpass		
Termini	West Pine St. to Bay St.		
Funding Source:	FY2020 BUILD Grant		
Project Length	1 Mile		
Project Description	Construction of an overpass over the Norfolk Southern rail line and improvements to Hall Ave. to include landscaped median, sidewalk on one side of the roadway and multiuse pathway on the other. The project will also include the construction of a roundabout at the intersection of Hall Ave. and Bay St.		

Fiscal Year	Stage	Federal Share	Local Share			Total Funds
2021	Design	\$1,800,000	\$0			\$1,800,000
2022	Enviro /ROW	\$600,000	\$0			\$600,000
2022	Const	\$10,823,900	\$776,100			\$11,600,000
Total		\$13,223,900				14,000,000

Action History/Comments

	Date:
	Date:



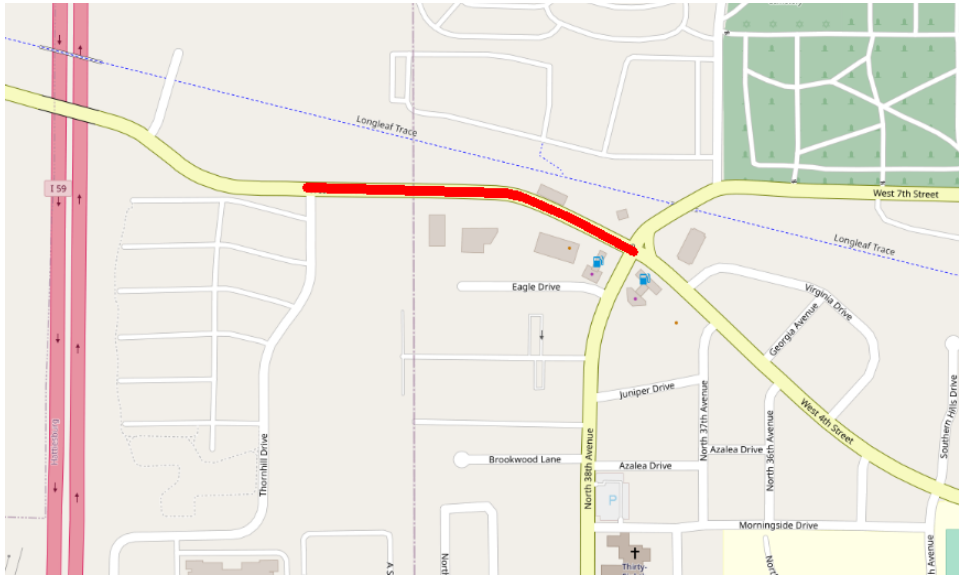


ID		Total Project Cost	\$915,000
Project Name/Route	38 th Avenue Continuation Project		
Termini	38 th Avenue to Thornhill Drive		
Funding Source:	BUILD		
Project Length	0.3 Mi		
Project Description	Construction of an 8' multiuse pathway along 4 th St. from 38 th Ave. to Thornhill Dr.		

Fiscal Year	Stage	Federal Share	Local Share			Total Funds
2021	Design	0	\$50,000			\$50,000
2022	Enviro /ROW	0	\$15,000			\$15,000
2022	Const	\$680,000	\$170,000			\$850,000
Total		\$680,000	235,000			\$915,000

Action History/Comments

Request for new 38th Avenue Continuation Project Date: 11/30/2020





ID	Hub City Transit	Total Project Cost	\$4,280,365.00
Project Name/Route	Bus Stop Improvements (BSI)		
Termini	N/A		
Project Length	Continuous		
Project Description	Hub City Transit plans to enhance pedestrian access and ADA accessibility across the service area. Improvements will include sidewalks, shelters and other bus stop amenities, pedestrian signals, and crosswalks to increase connectivity, accessibility, and safety along bus routes. Such improvements may be funded with a combination of Section 5307, Section 5339, or other eligible funds.		

Fiscal Year	Fund Source	Federal Funds	State Funds	Local Funds	Total Funds
2021	5339/5307	\$2,442,691.00	\$0	\$937,674.00	\$3,380,365.00
2022	5339/5307	\$240,000.00	\$0	\$60,000.00	\$300,000.00
2023	5339/5307	\$240,000.00	\$0	\$60,000.00	\$300,000.00
2024	5339/5307	\$240,000.00	\$0	\$60,000.00	\$300,000.00
TOTAL		\$3,162,691.00	\$0	\$1,117,674.00	\$4,280,365.00

Bus Stop Improvements			
AGENCY	PROJECT NAME	Phase of Work	Federal Funds
Hattiesburg	Hub City Transit -001 BSI	E/D/ROW/CONS	\$1,831,200.00
Hattiesburg	Hub City Transit -002 BSI	E/D/ROW/CONS	\$611,491.00

Action History	
\$1,831,200.00 Grant Awarded (5339 Funds)	8/11/2020
Modification: TIP Page Change to Grouping BSI Projects	1/27/2020